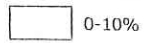
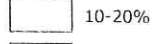

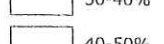




Twin Tunnels Development

-  Property Lines
-  Conceptual Lot Lines
-  Trail to Arapaho National Forest (Conceptual)
-  Private Driveway (Conceptual)
-  Old Logging Road
-  Scott Lancaster Trail

Slope Percent

	0-10%
	10-20%
	20-30%
	30-40%
	40-50%



1 inch = 100 feet



This map is visual representation only, do not use for legal purposes. Map is not survey accurate and may not comply with National Mapping Accuracy Standards. Map is based on best available data as of October, 2018.
H:\Armap_Projects\cust_serv\Reid_05_18_1.mxd

